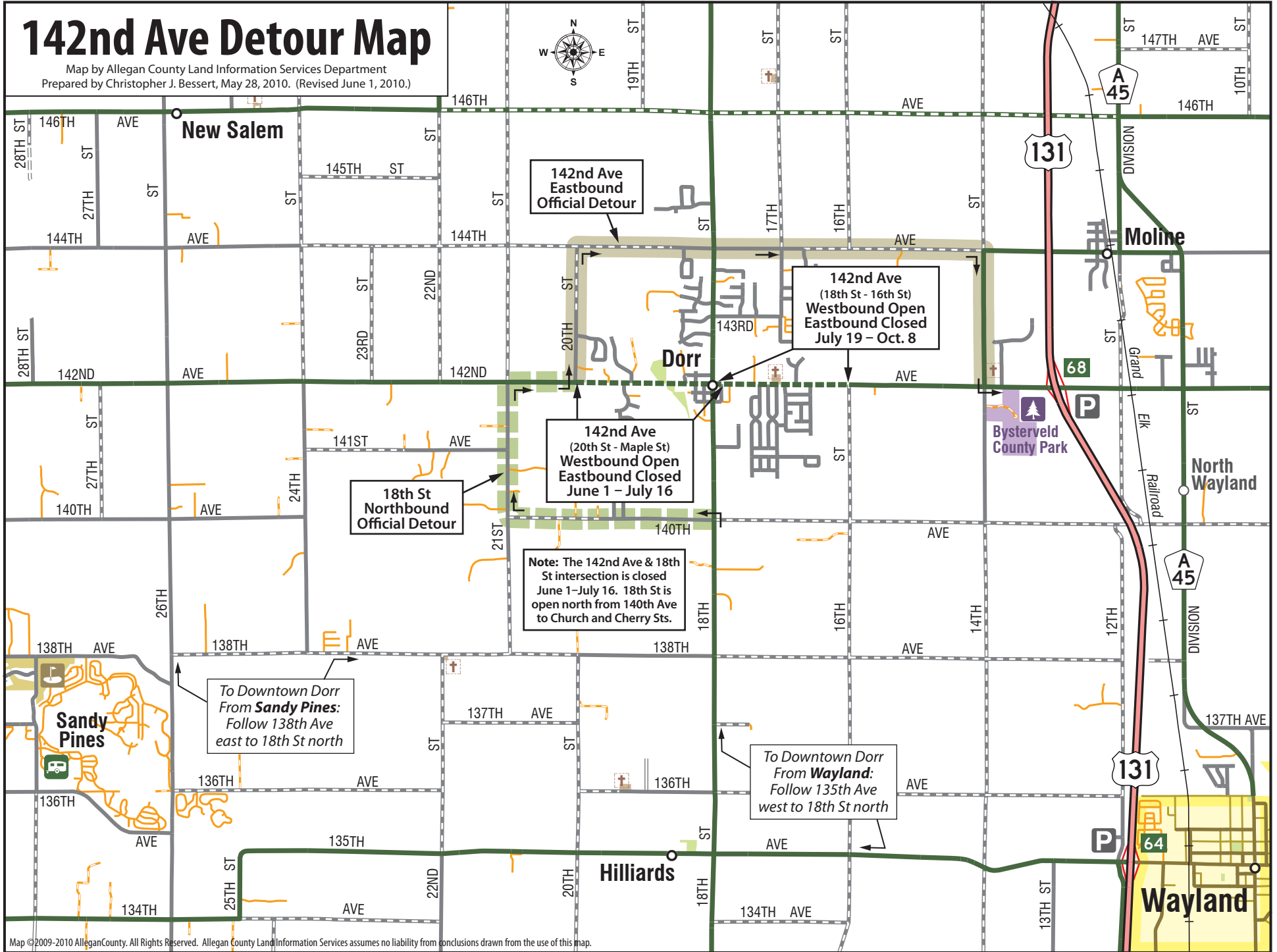
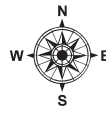
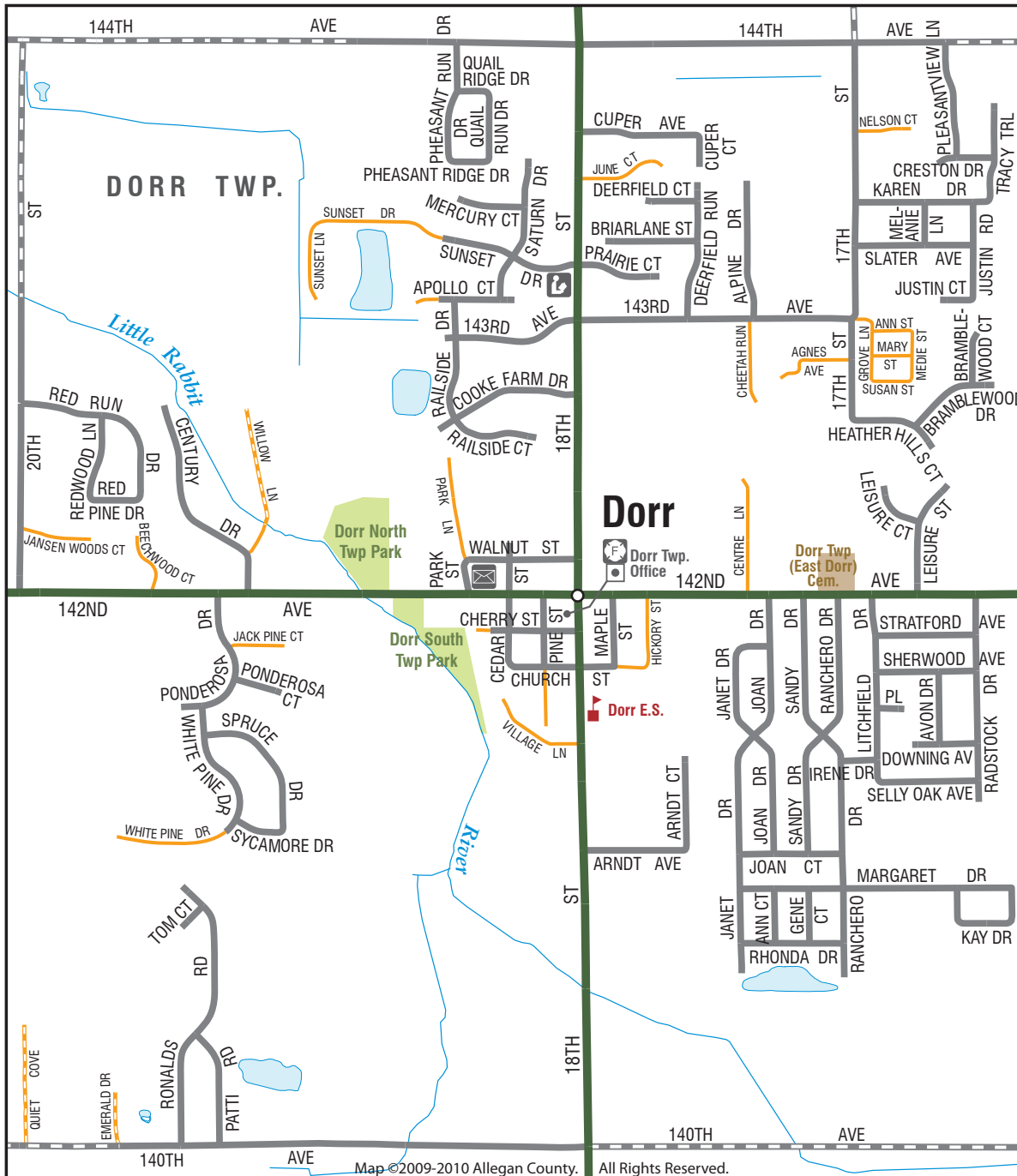


# 142nd Ave Detour Map

Map by Allegan County Land Information Services Department  
Prepared by Christopher J. Bessert, May 28, 2010. (Revised June 1, 2010.)





# Dorr Area Street Map

## Street Map Symbols

### Public Facilities

- Airport
- Car Pool Parking
- City Hall
- Fire Station
- Hospital
- Library
- Police Department
- Post Office
- Schools: K-12
- College/University
- Sheriff Department
- State Police Post
- Township Hall
- USDA Office

### Recreation

- Boat Launch
- Carry-In Launch
- DNR Office
- Golf Course
- Hiking Trails
- Marina
- Passenger Ferry
- Point of Interest
- Recreational Harbor
- Swimming Beach
- 36** Freeway Exit Number



*This map is an excerpt from the 2009-2010 Allegan County Official Road Map issued by Allegan County and the Allegan County Road Commission, prepared by the Allegan County Land Information Services Department.*

*Free copies are available from Allegan County LIS, Allegan County Parks, Allegan County Road Commission and various other county, city, village and township offices. Call (616) 673-0518 for more information.*

*Map by Christopher J. Bessert, GIS Analyst, Allegan Co. LIS*